








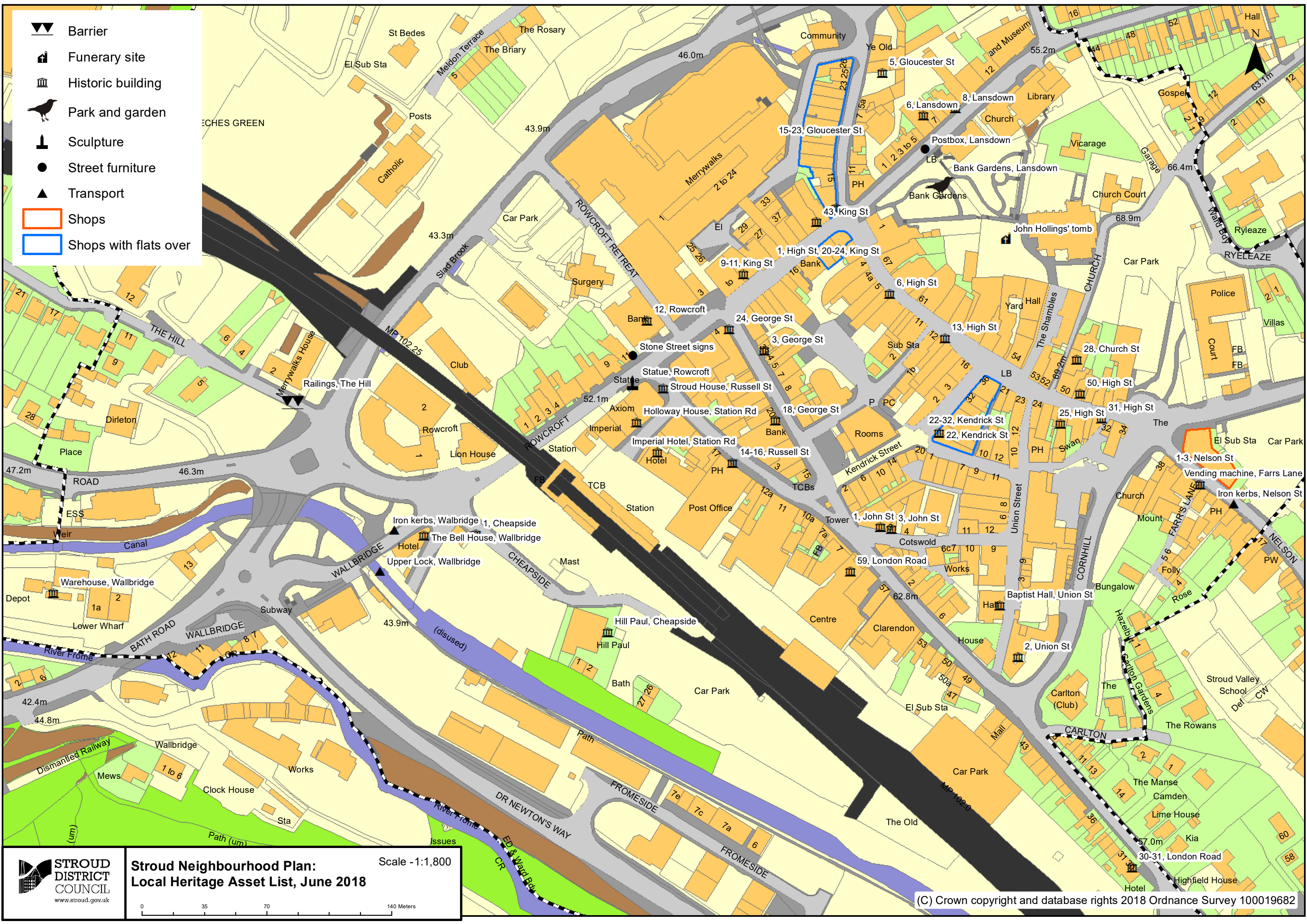


-  Barrier
-  Funerary site
-  Historic building
-  Park and garden
-  Sculpture
-  Street furniture
-  Transport
-  Shops
-  Shops with flats over



**Stroud Neighbourhood Plan:
Local Heritage Asset List, June 2018**

Scale -1:1,800

